








THESE MAPS ARE NOT LEGAL DOCUMENTS

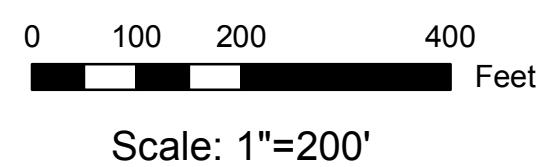
Information presented is provided "as is." The Town of Enfield disclaims all representations or warranties regarding GIS information, including but not limited to, all express or implied warranties, representations or conditions of merchantability, fitness for a particular purpose, non-infringement of intellectual property, non-infringement of third party rights, or warranties of any other nature. The user agrees that the Town of Enfield shall be held harmless from all actions, claims, damages or judgments arising out of the use of GIS maps. GIS maps are representative only.

Legend

-  Property Line
-  Water Body
-  Easements
-  67-9 Map-Lot Number
-  L-25 Parcel ID



Town of Enfield
Property Map Atlas



3	12	17
2	13	16
1	14	15