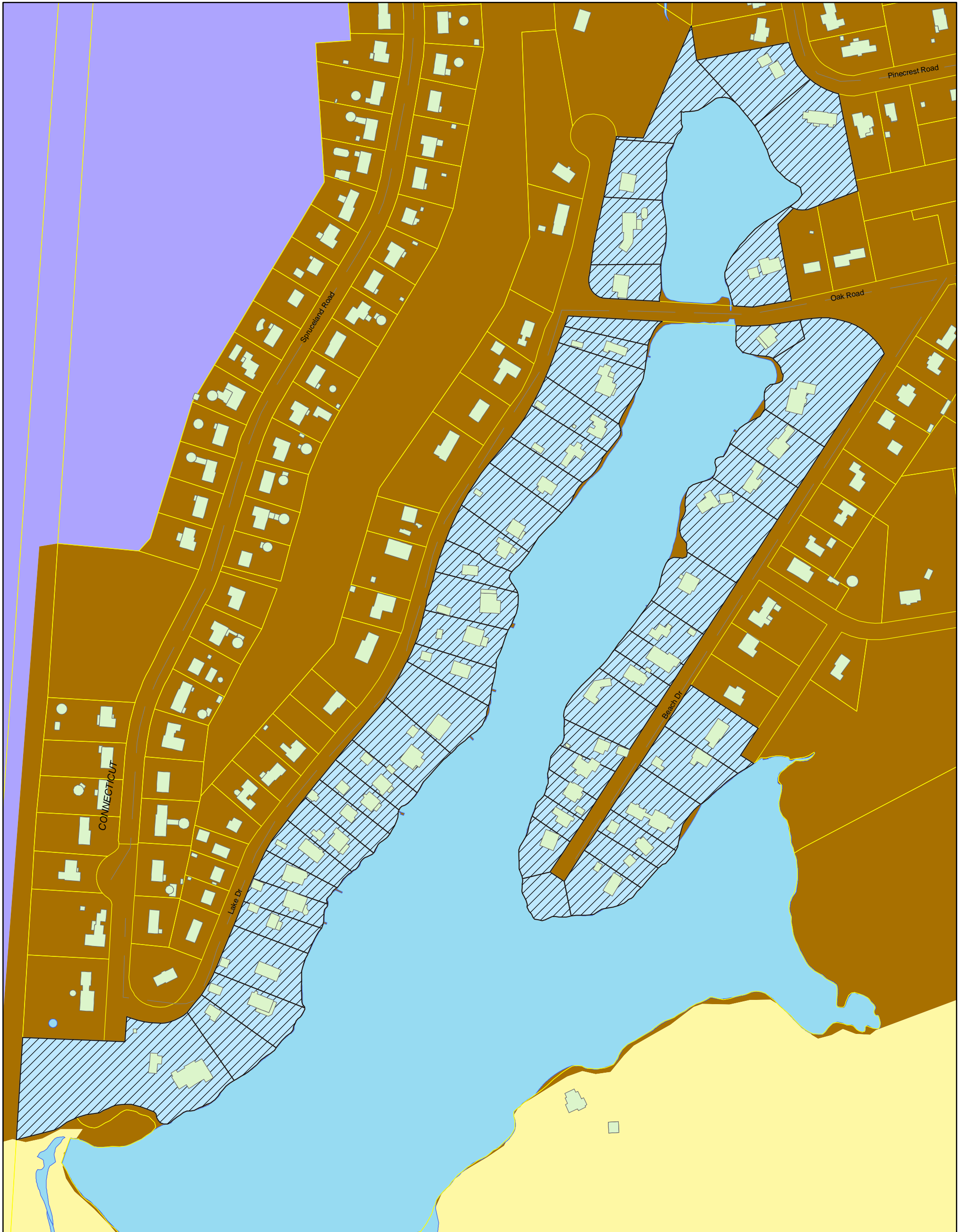
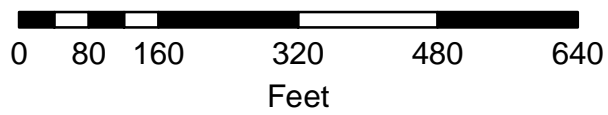


Crescent Lake R-33- Lake Front Overlay District








Map produced by the Town of Enfield Planning Department
For reference purposes only. Geographical representations
are not exact. Please contact the Planning Department
for the Official Copy of the Zoning Map.
The Public may access the Town's GIS system at:
<http://www.enfield.org>



4

Legend

- | | |
|--|--|
|  R-33 |  I-1 |
|  R-44 |  L-33 |
|  R-88 | |